
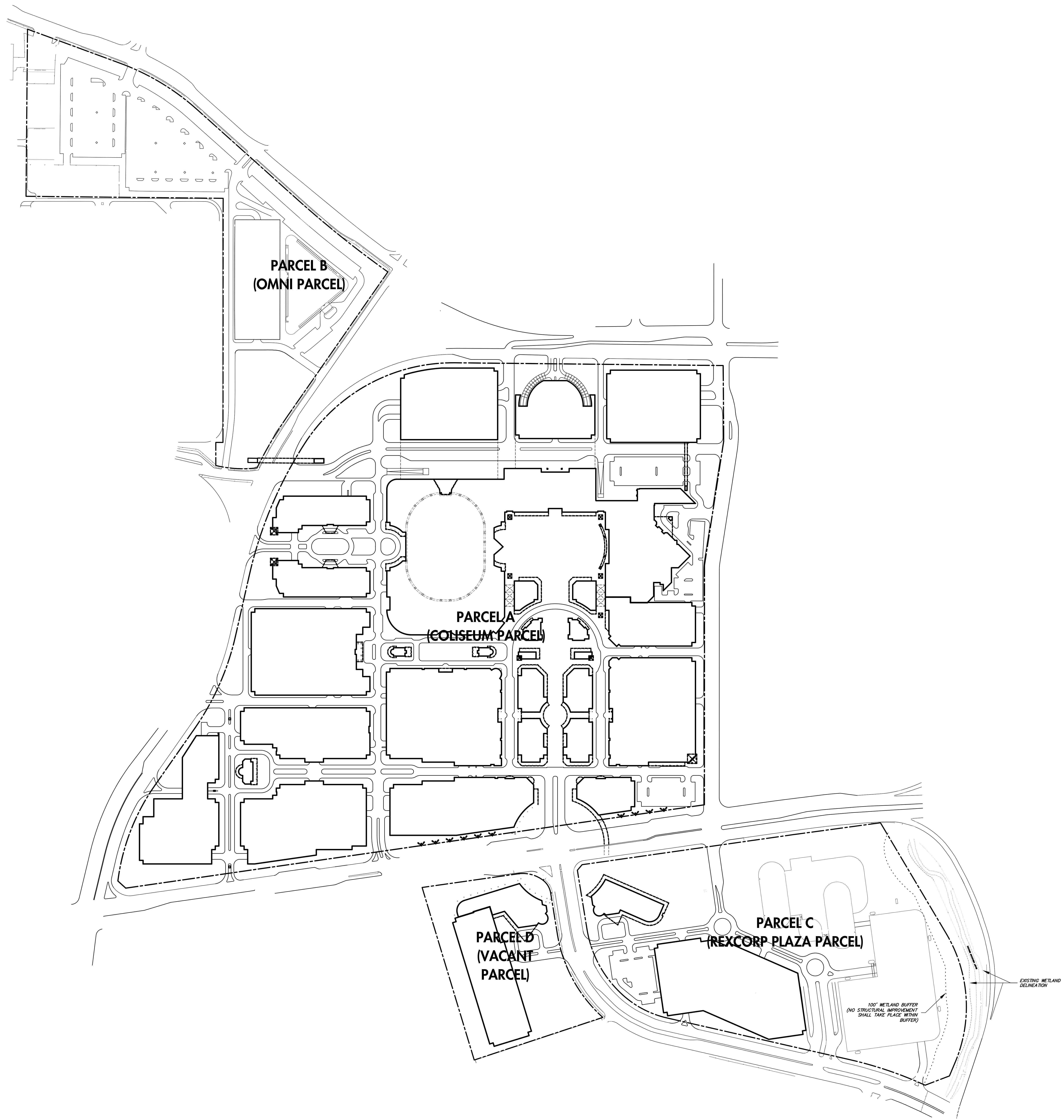
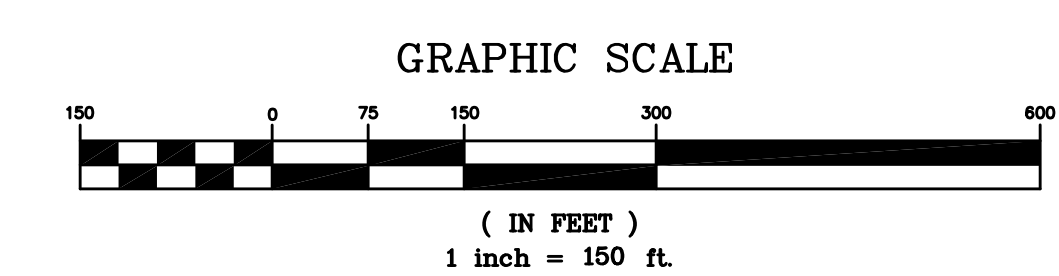


Appendix C123

Wetland Location Plan



THE LIGHTHOUSE
AT LONG ISLAND



Date:	By:	Reviewed:
Designed by: SF	Drafted by:	Checked by:

BBV Barrett Bonacci & Van Weele, PC
Civil Engineers 175A Commerce Dr.
Hempstead, NY 11788
Surveyors 631.435.1111
Planners 631.435.1022
www.bbvp.com

Tax Map No.: SEC. 44 BLK. F LOTS 384-387, 326, 351, 401-403
SEC. 50 BLK. 340 LOTS 466G, 466H, 483

THE LIGHTHOUSE
UNIONDALE
TOWN OF HEMPSTEAD NASSAU COUNTY, NY
WETLAND LOCATION PLAN

Date: JULY 22, 2009 Scale: 1"=150' Project No: A041833A Sheet No: WETLAND 1